

















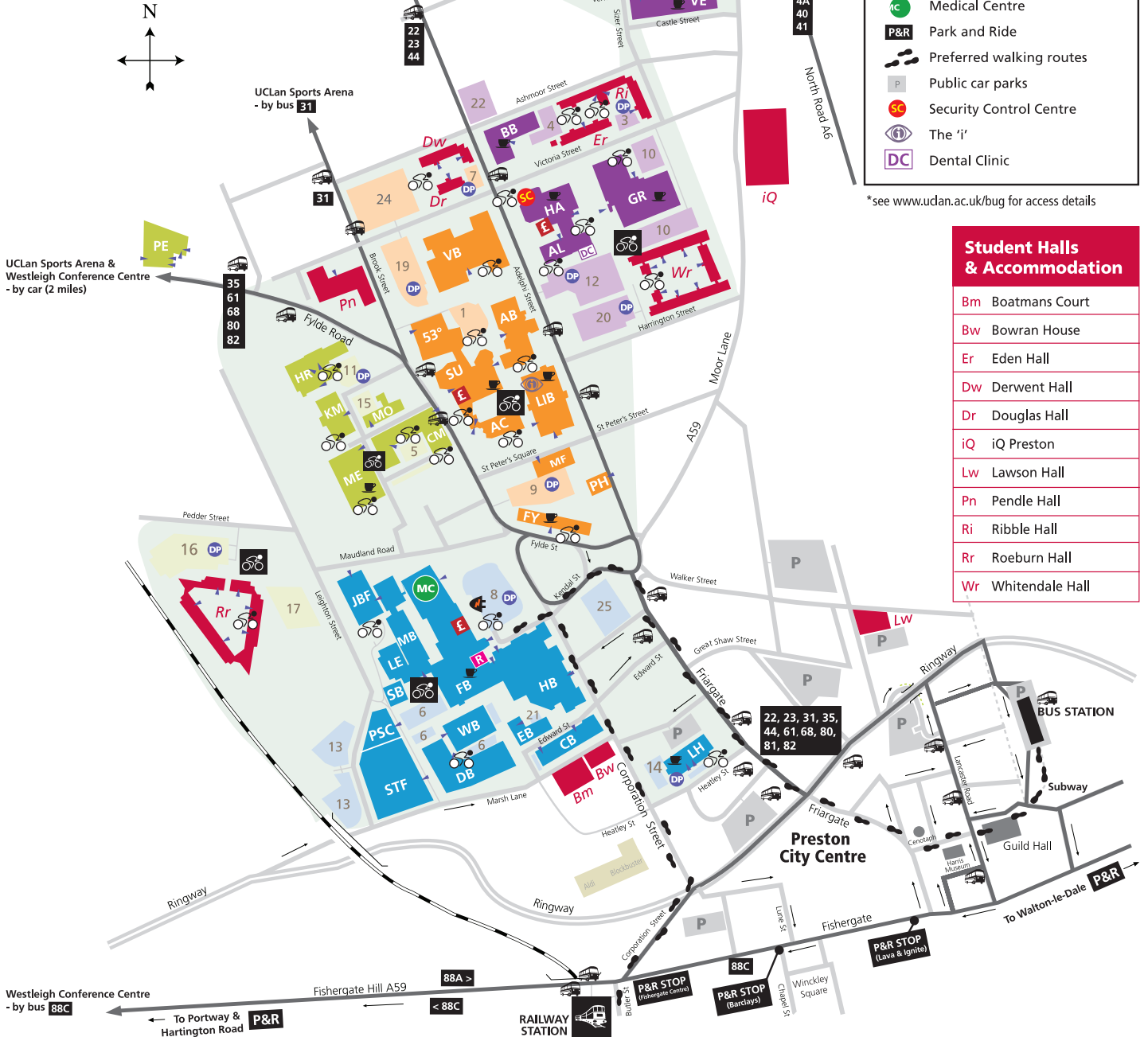


KEY

-  ATM
-  Bus routes
-  Bus stops
-  Bus number
-  eat@UCLan
-  Cycle compounds/lockers*
-  Cycle racks
-  Disabled parking
-  Electric vehicle charging points
-  Entrance to buildings
-  Main reception
-  Medical Centre
-  Park and Ride
-  Preferred walking routes
-  Public car parks
-  Security Control Centre
-  The 'i'
-  Dental Clinic

*see www.udan.ac.uk/bug for access details



Student Halls & Accommodation

Bm	Boatmans Court
Bw	Bowran House
Er	Eden Hall
Dw	Derwent Hall
Dr	Douglas Hall
iQ	iQ Preston
Lw	Lawson Hall
Pn	Pendle Hall
Ri	Ribble Hall
Rr	Roeburn Hall
Wr	Whitendale Hall

BLUE ZONE - Harris Site

- CB** Chandler Building
- DB** Darwin Building
- EB** Edward Building
- FB** Foster Building
- JBF** JB Firth Building
- HB** Harris Building
- LE** Leighton Building
- LH** Livesey House
- MB** Maudland Building
- MC** Medical Centre
- PSC** Pre-School Centre
- SB** Stewart Building
- STF** Sir Tom Finney Sports Centre
- WB** Wharf Building
- Bm** Boatmans Court
- Bw** Bowran House
- Lw** Lawson Hall
- 6 Darwin Car Parks
- 8 Foster Car Park (reserved spaces for visitors)
- 13 Leighton Car Parks
- 14 Livesey Car Park
- 21 Harris Car Park
- 25 Fylde II Car Park

GREEN ZONE - Media Factory Site

- CM** Computing and Technology Building
- HR** Hanover Building
- KM** Kirkham Building
- ME** Media Factory
- MO** Moss Building
- PE** Peel Building (Mailroom)
- Pn** Pendle Hall
- Rr** Roeburn Hall
- 5 Computing & Technology Car Park
- 11 Hanover Car Park
- 15 Moss Car Park
- 16 Roeburn I Car Park (Pedder Street)
- 17 Roeburn II Car Park (Pedder Street)

ORANGE ZONE - Adelphi Site

- AB** Adelphi Building
- AC** St. Peters Arts Centre
- FY** Fylde Building
- LY** Library & Learning and Information Services (LIS)
- MF** Multi-Faith Centre
- PH** University Police House
- SU/53°** Students' Union/53 Degrees
- VB** Victoria Building
- Dw** Derwent Hall
- Dr** Douglas Hall
- 1 53° I Adelphi Car Park
- 7 Douglas Car Park
- 9 Fylde Car Park
- 19 Victoria Car Park
- 24 Victoria II Car Park

PURPLE ZONE - Harrington Site

- AL** Allen Building
- BB** Brook Building
- GR** Greenbank Building
- HA** Harrington Building
- VE** Vernon Building
- Er** Eden Hall
- iQ** iQ Preston
- Ri** Ribble Hall
- Wr** Whitendale Hall
- 3 Ribble Car Park
- 4 Brook Car Park
- 10 Greenbank Car Parks
- 12 Harrington Car Park
- 18 Vernon Car Park (Berkeley Street)
- 20 Whitendale Car Park
- 22 Ashmoor Street Car Park (temporary)
- 23 Vernon Car Park (Moorbrook Street)

Please note that the shaded area represents the University campus boundaries and does not indicate University owned land. Based upon Ordnance Survey maps by permission of Ordnance Survey on behalf of The Controller of Her Majesty's Stationary Office © Crown Copyright, Licence No. ED 100018837.